

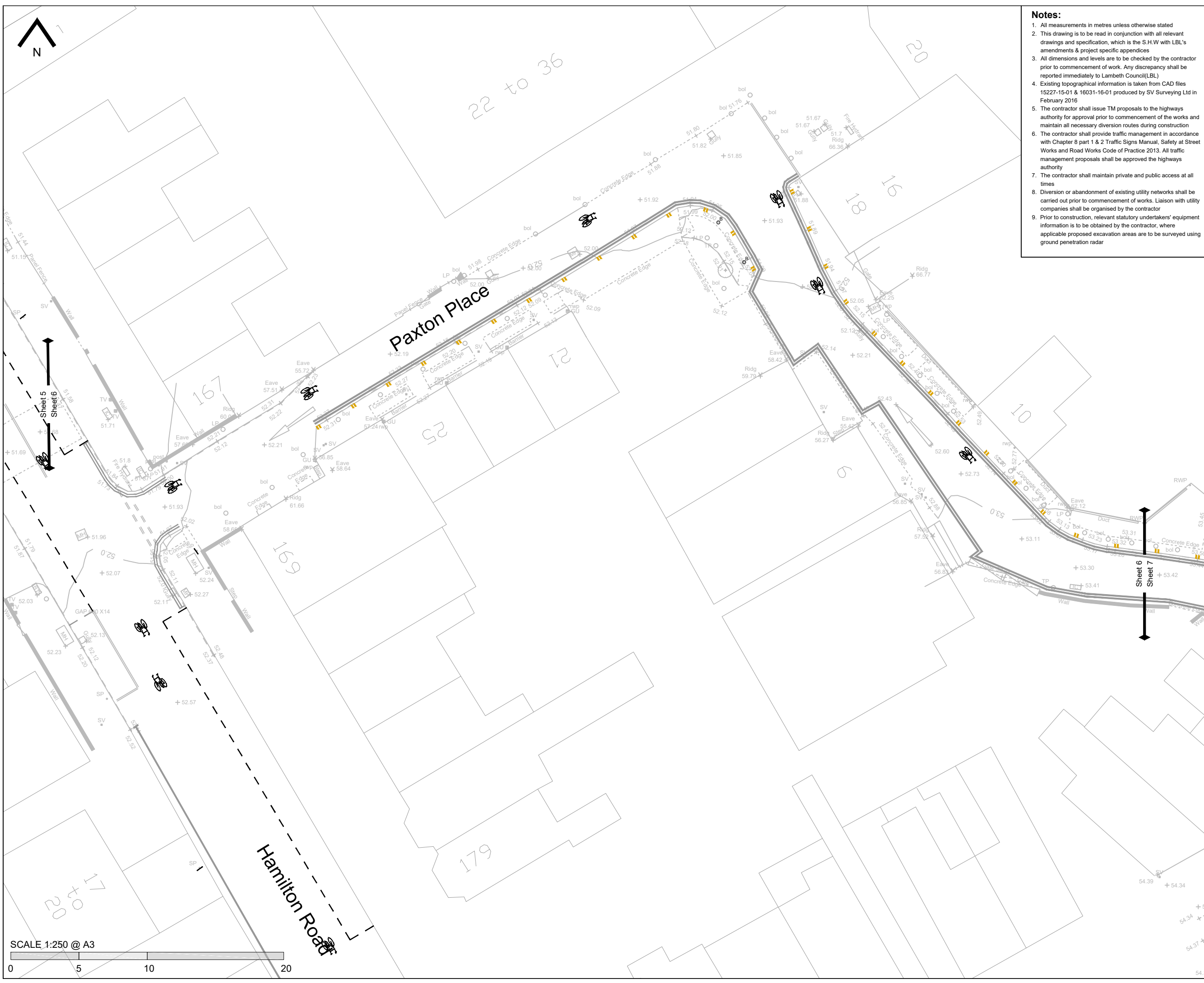


- Notes:**
1. All measurements in metres unless otherwise stated
 2. This drawing is to be read in conjunction with all relevant drawings and specification, which is the S.H.W with LBL's amendments & project specific appendices
 3. All dimensions and levels are to be checked by the contractor prior to commencement of work. Any discrepancy shall be reported immediately to Lambeth Council(LBL)
 4. Existing topographical information is taken from CAD files 15227-15-01 & 16031-16-01 produced by SV Surveying Ltd in February 2016
 5. The contractor shall issue TM proposals to the highways authority for approval prior to commencement of the works and maintain all necessary diversion routes during construction
 6. The contractor shall provide traffic management in accordance with Chapter 8 part 1 & 2 Traffic Signs Manual, Safety at Street Works and Road Works Code of Practice 2013. All traffic management proposals shall be approved the highways authority
 7. The contractor shall maintain private and public access at all times
 8. Diversion or abandonment of existing utility networks shall be carried out prior to commencement of works. Liaison with utility companies shall be organised by the contractor
 9. Prior to construction, relevant statutory undertakers' equipment information is to be obtained by the contractor, where applicable proposed excavation areas are to be surveyed using ground penetration radar

Drawing Status:
 These drawings have been produced with reference to the CDM Regulations 2015, Regulation 9.

These Drawings are for planning approvals and are not to be used for construction purposes. It is the responsibility of the contractor and client to identify risks associated with the construction stage and to design appropriate measures to mitigate. The risks identified on the PJA Scheme Design Risk Assessment are based on the information available at the time of the design (drawing date) Where shown on PJA Design Drawings, the position of services is based on information provided by other parties at the time of the design and is for guidance only. It is the responsibility of the Client and Contractor to verify the exact position of any services before commencing works on site.

Client Duties:
 The client is directed to Regulation 4 of the CDM 2015 Regulations: Client duties in relation to managing projects



- White thermoplastic road marking, see relevant sign and line drawing for details
- Primrose line marking, see relevant sign and line drawing for details

Supply & install Furnitures Transport Bollard polyurethane (PU) TRL 900 with 2 yellow reflective bands as per standard drawing LoHAC 4000.01

Rev / Date	Description	Dm	Chk'd

PHIL JONES ASSOCIATES
 transport planning consultants
 Unit 16 The Aquarium, 1-7 King Street,
 Reading, RG1 2AN
 Tel: 01189560909
 reading@philjonesassociates.co.uk
 www.philjonesassociates.co.uk

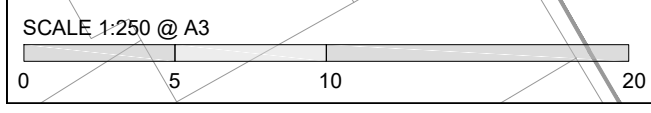
Client
 Sustrans

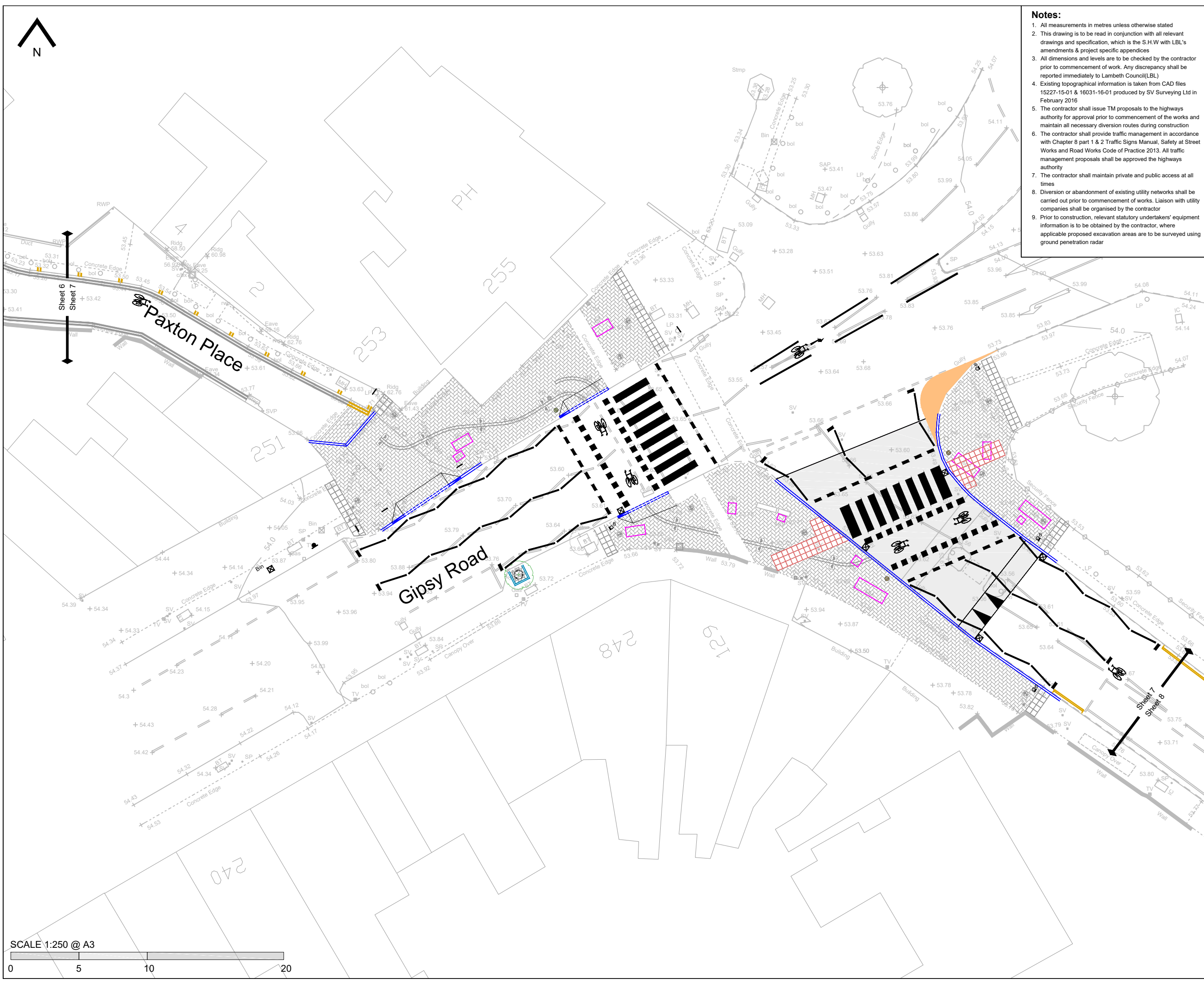
Project
 Quietway 07
 Lambeth - Detailed Design

Drawing
 Paxton Place
 General Arrangement
 Sheet 06 of 11

Drawn by: JMQ _{28/09/2016}	Scale: 1:250 @ A3
Checked by: SUS _{28/10/2016}	Revision: -
Drawing No. Q7-D-GA-17-00-01	

© Crown copyright and database rights 2015
 Ordnance Survey 100035971 / 0159





- Notes:**
1. All measurements in metres unless otherwise stated
 2. This drawing is to be read in conjunction with all relevant drawings and specification, which is the S.H.W with LBL's amendments & project specific appendices
 3. All dimensions and levels are to be checked by the contractor prior to commencement of work. Any discrepancy shall be reported immediately to Lambeth Council (LBL)
 4. Existing topographical information is taken from CAD files 15227-15-01 & 16031-16-01 produced by SV Surveying Ltd in February 2016
 5. The contractor shall issue TM proposals to the highways authority for approval prior to commencement of the works and maintain all necessary diversion routes during construction
 6. The contractor shall provide traffic management in accordance with Chapter 8 part 1 & 2 Traffic Signs Manual, Safety at Street Works and Road Works Code of Practice 2013. All traffic management proposals shall be approved by the highways authority
 7. The contractor shall maintain private and public access at all times
 8. Diversion or abandonment of existing utility networks shall be carried out prior to commencement of works. Liaison with utility companies shall be organised by the contractor
 9. Prior to construction, relevant statutory undertakers' equipment information is to be obtained by the contractor, where applicable proposed excavation areas are to be surveyed using ground penetration radar

- Drawing Status:**
These drawings have been produced with reference to the CDM Regulations 2015, Regulation 9.
- These Drawings are for planning approvals and are not to be used for construction purposes. It is the responsibility of the contractor and client to identify risks associated with the construction stage and to design appropriate measures to mitigate. The risks identified on the PJA Scheme Design Risk Assessment are based on the information available at the time of the design (drawing date) Where shown on PJA Design Drawings, the position of services is based on information provided by other parties at the time of the design and is for guidance only. It is the responsibility of the Client and Contractor to verify the exact position of any services before commencing works on site.
- Client Duties:**
The Client is directed to Regulation 4 of the CDM 2015 Regulations: Client duties in relation to managing projects
- Raised table at flush kerb height, see relevant Kerbs, Footways & Paving drawing for details
 - Granite Setts, see relevant Kerbs, Footways & Paving drawing for details
 - Footway & cross-over block paving, see relevant Kerbs, Footways & Paving drawing for details
 - Red Blister tactile paving, see relevant Kerbs, Footways & Paving drawing for details
 - Charcoal curoloy hazard tactile paving, see relevant Kerbs, Footways & Paving drawing for details
 - Granite kerb, see relevant Kerbs, Footways & Paving drawing for details
 - Dropped kerb, see relevant Kerbs, Footways & Paving drawing for details
 - Precast concrete channel, see relevant Kerbs, Footways & Paving drawing for details
 - Marshall's Keyloc (Natural), see relevant Kerbs, Footways & Paving drawing for details
 - Buff resin based high skid resistant surface treatment, see relevant sign and line drawing for details
 - White thermoplastic road marking, see relevant sign and line drawing for details
 - Primrose line marking, see relevant sign and line drawing for details
 - Top soil, see relevant Kerbs, Footways & Paving drawing for details
 - Existing service cover to be raised/lowered, see relevant Kerbs, Footways & Paving drawing for details
 - Replace existing service cover with recess cover & frame, see relevant Kerbs, Footways & Paving drawing for details
 - Carriageway gully / footway gully, see relevant Drainage drawing for details
 - Existing gully
 - Existing lamp column
 - Existing Tree
 - Supply & plant tree (tree species specified by borough arboriculturist) Tree guard as per standard drawing LoHAC 4000.10
 - Remove from store and re-erect 76mm Ø black sign post, ensure sign post is capped as per standard drawing LoHAC 1200.01 (Non-illuminated)
 - Supply & install Fumitubes Transport Bollard polyurethane (PU) TRL 900 with 2 yellow reflective bands as per standard drawing LoHAC 4000.01
 - Supply & install Belisha Beacons standard globe and column (BS EN 1469) to TSRGD 2016 diagram no. 4007. Installation as per manufacturer's specifications
 - Remove from store and re-erect Belisha Beacon. Installation as per manufacturer's specifications

Rev / Date	Description	Dm	Chk'd

PHIL JONES ASSOCIATES
transport planning consultants

Unit 16 The Aquarium, 1-7 King Street,
Reading, RG1 2AN
Tel: 01189560909
reading@philjonesassociates.co.uk
www.philjonesassociates.co.uk

Client
Sustrans

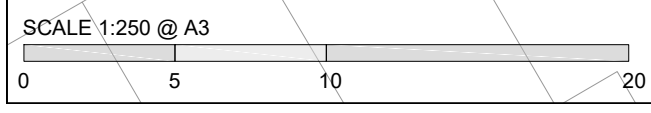
Project
Quietway 07
Lambeth - Detailed Design

Drawing
Gipsy Road - Gipsy Hill
General Arrangement
Sheet 07 of 11

Drawn by: JMQ _{28/09/2016}	Scale: 1:250 @ A3
Checked by: SUS _{28/10/2016}	Revision: -

Drawing No.
Q7-D-GA-18-00-01

© Crown copyright and database rights 2015
Ordnance Survey 100035971 / 0159





- Notes:**
1. All measurements in metres unless otherwise stated
 2. This drawing is to be read in conjunction with all relevant drawings and specification, which is the S.H.W with LBL's amendments & project specific appendices
 3. All dimensions and levels are to be checked by the contractor prior to commencement of work. Any discrepancy shall be reported immediately to Lambeth Council (LBL)
 4. Existing topographical information is taken from CAD files 15227-15-01 & 16031-16-01 produced by SV Surveying Ltd in February 2016
 5. The contractor shall issue TM proposals to the highways authority for approval prior to commencement of the works and maintain all necessary diversion routes during construction
 6. The contractor shall provide traffic management in accordance with Chapter 8 part 1 & 2 Traffic Signs Manual, Safety at Street Works and Road Works Code of Practice 2013. All traffic management proposals shall be approved the highways authority
 7. The contractor shall maintain private and public access at all times
 8. Diversion or abandonment of existing utility networks shall be carried out prior to commencement of works. Liaison with utility companies shall be organised by the contractor
 9. Prior to construction, relevant statutory undertakers' equipment information is to be obtained by the contractor, where applicable proposed excavation areas are to be surveyed using ground penetration radar

- Drawing Status:**
 These drawings have been produced with reference to the CDM Regulations 2015, Regulation 9.
- These Drawings are for planning approvals and are not to be used for construction purposes. It is the responsibility of the contractor and client to identify risks associated with the construction stage and to design appropriate measures to mitigate. The risks identified on the PJA Scheme Design Risk Assessment are based on the information available at the time of the design (drawing date) Where shown on PJA Design Drawings, the position of services is based on information provided by other parties at the time of the design and is for guidance only. It is the responsibility of the Client and Contractor to verify the exact position of any services before commencing works on site.
- Client Duties:**
 The client is directed to Regulation 4 of the CDM 2015 Regulations: Client duties in relation to managing projects
- Raised table at flush kerb height, see relevant Kerbs, Footways & Paving drawing for details
 - Sinusoidal hump, see relevant Kerbs, Footways & Paving drawing for details
 - Footway & cross-over block paving, see relevant Kerbs, Footways & Paving drawing for details
 - Natural coloured artificial stone paving, see relevant Kerbs, Footways & Paving drawing for details

- Charcoal corduroy hazard tactile paving, see relevant Kerbs, Footways & Paving drawing for details
- Granite kerb, see relevant Kerbs, Footways & Paving drawing for details
- White thermoplastic road marking, see relevant sign and line drawing for details
- Primrose line marking, see relevant sign and line drawing for details
- Existing gully
- Existing lamp column
- Existing Tree

Rev / Date	Description	Dm	Chk'd

PHIL JONES ASSOCIATES
 transport planning consultants
 Unit 16 The Aquarium, 1-7 King Street,
 Reading, RG1 2AN
 Tel: 01189560909
 reading@philjonesassociates.co.uk
 www.philjonesassociates.co.uk

Client
 Sustrans

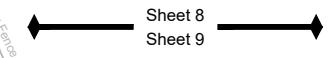
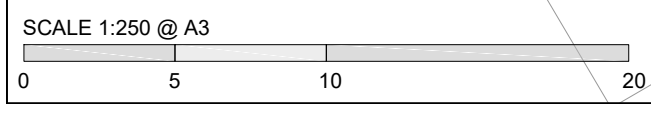
Project
 Quietway 07
 Lambeth - Detailed Design

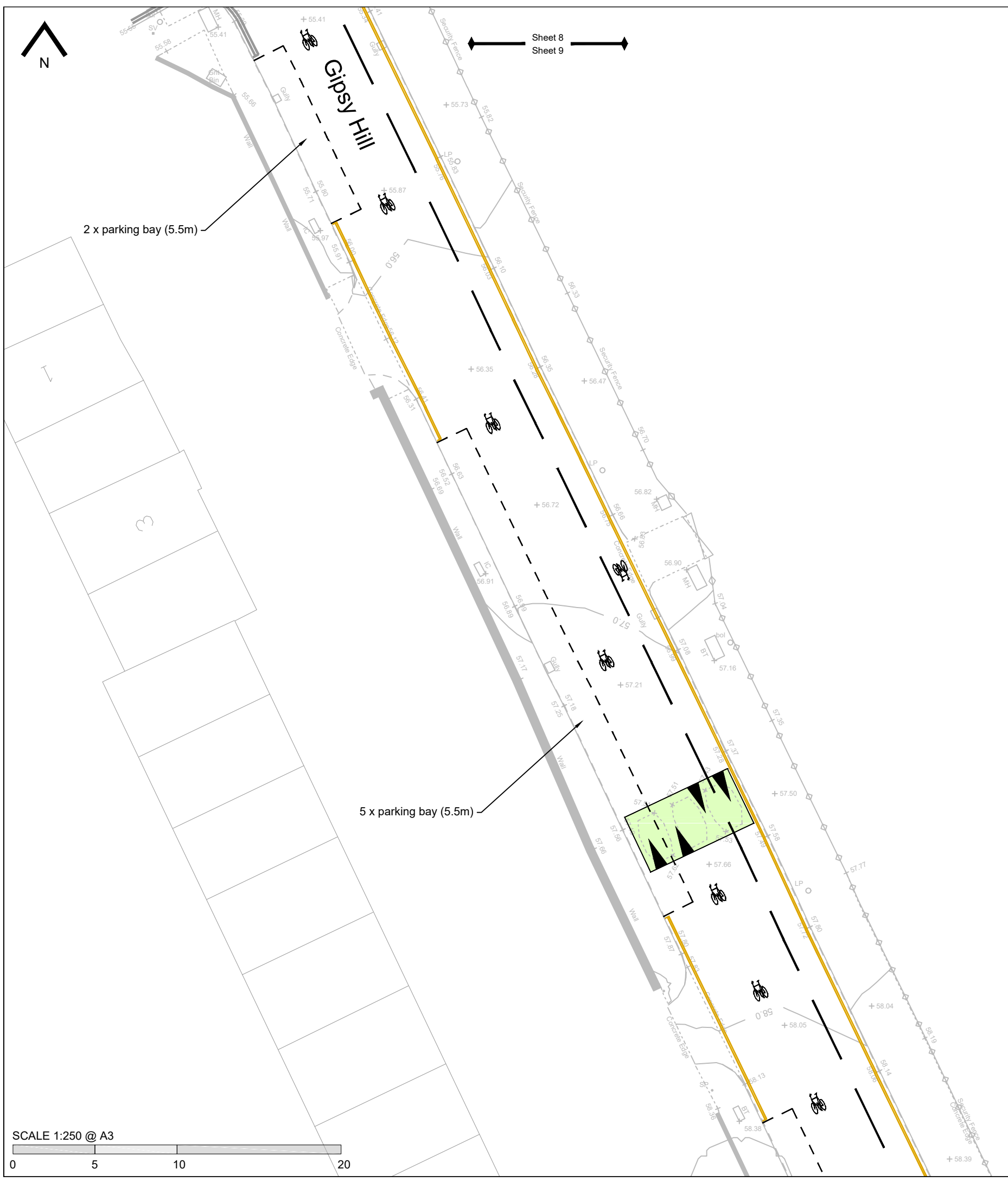
Drawing
 Gipsy Hill
 General Arrangement
 Sheet 08 of 11

Drawn by: JMQ_{28/09/2016} Scale: 1:250 @ A3
 Checked by: SUS_{28/10/2016}

Drawing No. Q7-D-GA-19-00-01 Revision -

© Crown copyright and database rights 2015
 Ordnance Survey 100035971 / 0159











- Notes:**
1. All measurements in metres unless otherwise stated
 2. This drawing is to be read in conjunction with all relevant drawings and specification, which is the S.H.W with LBL's amendments & project specific appendices
 3. All dimensions and levels are to be checked by the contractor prior to commencement of work. Any discrepancy shall be reported immediately to Lambeth Council(LBL)
 4. Existing topographical information is taken from CAD files 15227-15-01 & 16031-16-01 produced by SV Surveying Ltd in February 2016
 5. The contractor shall issue TM proposals to the highways authority for approval prior to commencement of the works and maintain all necessary diversion routes during construction
 6. The contractor shall provide traffic management in accordance with Chapter 8 part 1 & 2 Traffic Signs Manual, Safety at Street Works and Road Works Code of Practice 2013. All traffic management proposals shall be approved the highways authority
 7. The contractor shall maintain private and public access at all times
 8. Diversion or abandonment of existing utility networks shall be carried out prior to commencement of works. Liaison with utility companies shall be organised by the contractor
 9. Prior to construction, relevant statutory undertakers' equipment information is to be obtained by the contractor, where applicable proposed excavation areas are to be surveyed using ground penetration radar

Drawing Status:
 These Drawings have been produced with reference to the CDM Regulations 2015, Regulation 9.

These Drawings are for planning approvals and are not to be used for construction purposes. It is the responsibility of the contractor and client to identify risks associated with the construction stage and to design appropriate measures to mitigate. The risks identified on the PJA Scheme Design Risk Assessment are based on the information available at the time of the design (drawing date) Where shown on PJA Design Drawings, the position of services is based on information provided by other parties at the time of the design and is for guidance only. It is the responsibility of the Client and Contractor to verify the exact position of any services before commencing works on site.

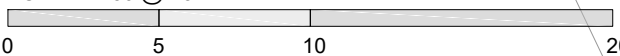
Client Duties:
 The Client is directed to Regulation 4 of the CDM 2015 Regulations: Client duties in relation to managing projects

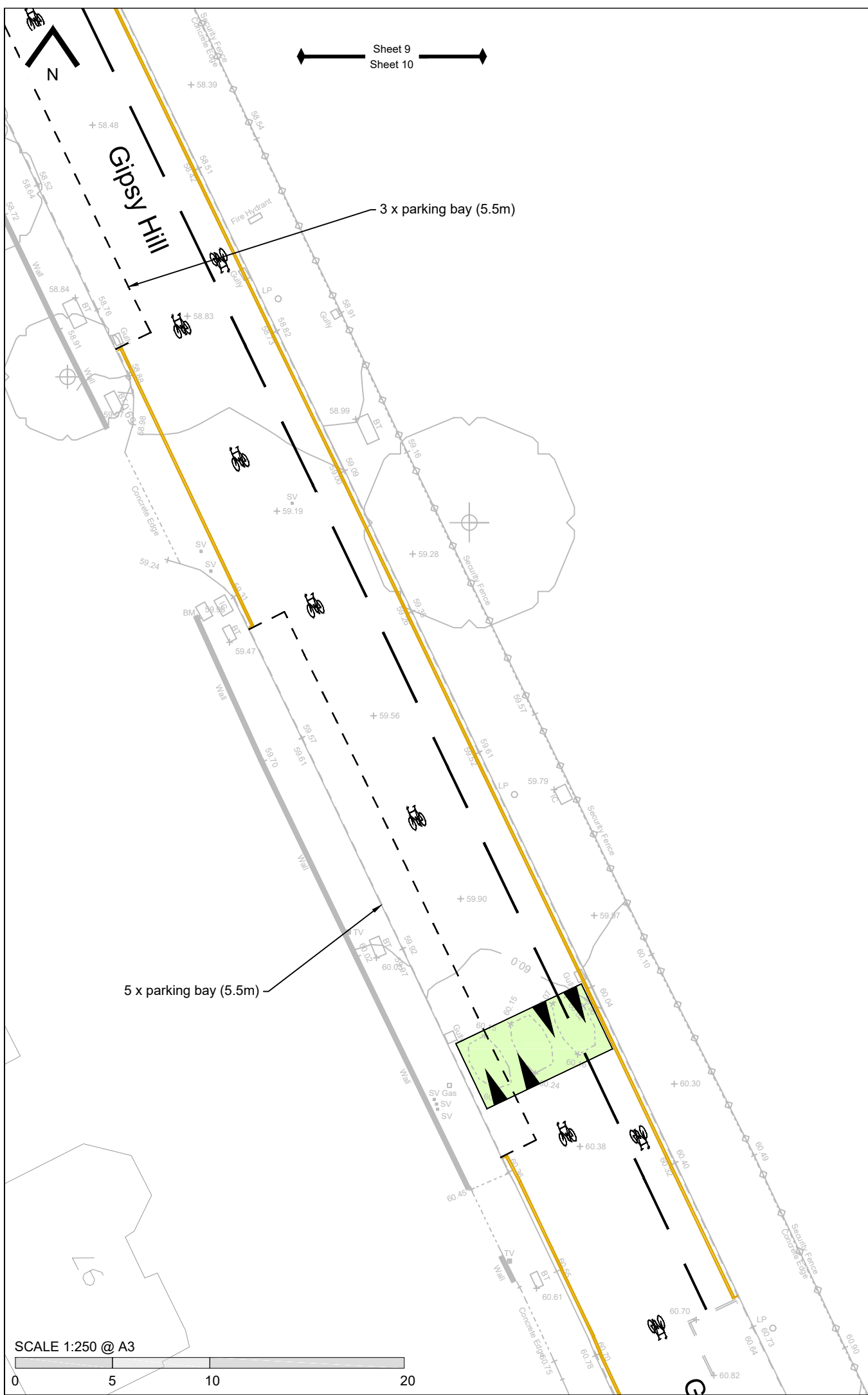
-  Sinusoidal hump, see relevant Kerbs, Footways & Paving drawing for details
-  White thermoplastic road marking, see relevant sign and line drawing for details
-  Primrose line marking, see relevant sign and line drawing for details
-  Existing gully
-  Existing lamp column
-  Existing Tree

Rev / Date	Description	Dm	Chk'd
 <p>PHIL JONES ASSOCIATES <small>transport planning consultants</small></p> <p>Unit 16 The Aquarium, 1-7 King Street, Reading, RG1 2AN Tel: 01189560909 reading@philjonesassociates.co.uk www.philjonesassociates.co.uk</p>			
Client			
Sustrans			
Project			
Quietway 07 Lambeth - Detailed Design			
Drawing			
Gipsy Hill General Arrangement Sheet 09 of 11			
Drawn by: JMQ _{28/09/2016}		Scale: 1:250 @ A3	
Checked by: SUS _{28/10/2016}		Revision	
Drawing No. Q7-D-GA-19-00-02		-	
© Crown copyright and database rights 2015 Ordnance Survey 100035971 / 0159			

Sheet 9
Sheet 10

SCALE 1:250 @ A3





- Notes:**
1. All measurements in metres unless otherwise stated
 2. This drawing is to be read in conjunction with all relevant drawings and specification, which is the S.H.W with LBL's amendments & project specific appendices
 3. All dimensions and levels are to be checked by the contractor prior to commencement of work. Any discrepancy shall be reported immediately to Lambeth Council(LBL)
 4. Existing topographical information is taken from CAD files 15227-15-01 & 16031-16-01 produced by SV Surveying Ltd in February 2016
 5. The contractor shall issue TM proposals to the highways authority for approval prior to commencement of the works and maintain all necessary diversion routes during construction
 6. The contractor shall provide traffic management in accordance with Chapter 8 part 1 & 2 Traffic Signs Manual, Safety at Street Works and Road Works Code of Practice 2013. All traffic management proposals shall be approved the highways authority
 7. The contractor shall maintain private and public access at all times
 8. Diversion or abandonment of existing utility networks shall be carried out prior to commencement of works. Liaison with utility companies shall be organised by the contractor
 9. Prior to construction, relevant statutory undertakers' equipment information is to be obtained by the contractor, where applicable proposed excavation areas are to be surveyed using ground penetration radar

Drawing Status:
 These drawings have been produced with reference to the CDM Regulations 2015, Regulation 9.

These Drawings are for planning approvals and are not to be used for construction purposes. It is the responsibility of the contractor and client to identify risks associated with the construction stage and to design appropriate measures to mitigate. The risks identified on the PJA Scheme Design Risk Assessment are based on the information available at the time of the design (drawing date) Where shown on PJA Design Drawings, the position of services is based on information provided by other parties at the time of the design and is for guidance only. It is the responsibility of the Client and Contractor to verify the exact position of any services before commencing works on site.

Client Duties:
 The Client is directed to Regulation 4 of the CDM 2015 Regulations: Client duties in relation to managing projects

Sinusoidal hump, see relevant Kerbs, Footways & Paving drawing for details

White thermoplastic road marking, see relevant sign and line drawing for details

Primrose line marking, see relevant sign and line drawing for details

Existing gully

Existing lamp column

Existing Tree

Rev / Date	Description	Dm	Chk'd

PHIL JONES ASSOCIATES
 transport planning consultants

Unit 16 The Aquarium, 1-7 King Street,
 Reading, RG1 2AN
 Tel: 01189560909
 reading@philjonesassociates.co.uk
 www.philjonesassociates.co.uk

Client
 Sustrans

Project
 Quietway 07
 Lambeth - Detailed Design

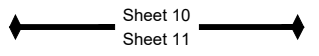
Drawing
 Gipsy Hill
 General Arrangement
 Sheet 10 of 11

Drawn by: JMQ_{28/09/2016} Scale: 1:250 @ A3

Checked by: SUS_{28/10/2016} Revision: -

Drawing No. Q7-D-GA-19-00-03

© Crown copyright and database rights 2015
 Ordnance Survey 100035971 / 0159





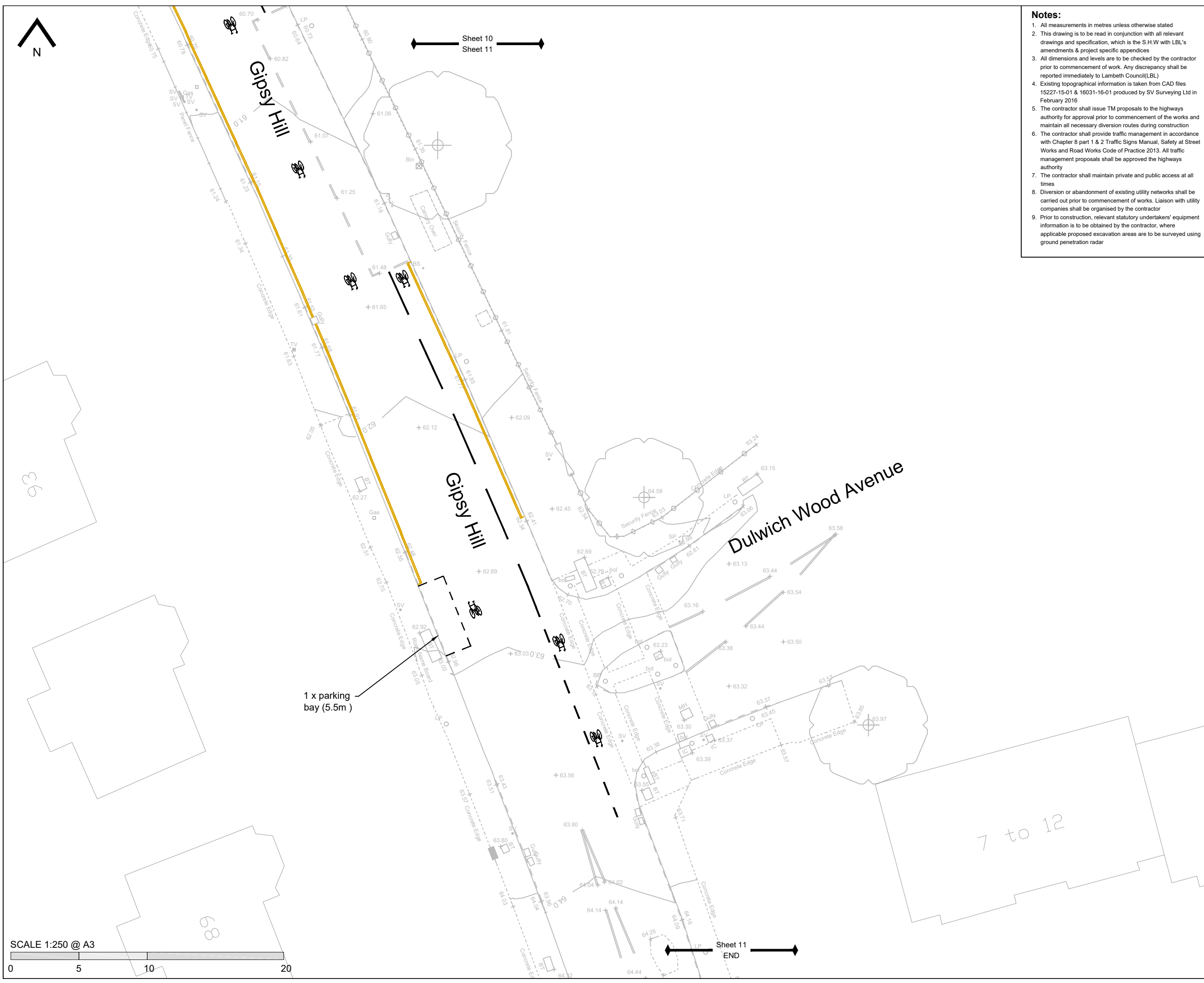
Sheet 10
Sheet 11






- Notes:**
- All measurements in metres unless otherwise stated
 - This drawing is to be read in conjunction with all relevant drawings and specification, which is the S.H.W with LBL's amendments & project specific appendices
 - All dimensions and levels are to be checked by the contractor prior to commencement of work. Any discrepancy shall be reported immediately to Lambeth Council (LBL)
 - Existing topographical information is taken from CAD files 15227-15-01 & 16031-16-01 produced by SV Surveying Ltd in February 2016
 - The contractor shall issue TM proposals to the highways authority for approval prior to commencement of the works and maintain all necessary diversion routes during construction
 - The contractor shall provide traffic management in accordance with Chapter 8 part 1 & 2 Traffic Signs Manual, Safety at Street Works and Road Works Code of Practice 2013. All traffic management proposals shall be approved the highways authority
 - The contractor shall maintain private and public access at all times
 - Diversion or abandonment of existing utility networks shall be carried out prior to commencement of works. Liaison with utility companies shall be organised by the contractor
 - Prior to construction, relevant statutory undertakers' equipment information is to be obtained by the contractor, where applicable proposed excavation areas are to be surveyed using ground penetration radar

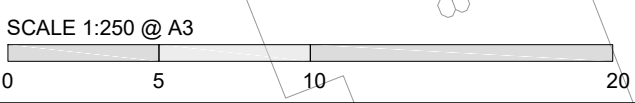
Drawing Status:
These drawings have been produced with reference to the CDM Regulations 2015, Regulation 9.

These Drawings are for planning approvals and are not to be used for construction purposes. It is the responsibility of the contractor and client to identify risks associated with the construction stage and to design appropriate measures to mitigate. The risks identified on the PJA Scheme Design Risk Assessment are based on the information available at the time of the design (drawing date) Where shown on PJA Design Drawings, the position of services is based on information provided by other parties at the time of the design and is for guidance only. It is the responsibility of the Client and Contractor to verify the exact position of any services before commencing works on site.

Client Duties:
The client is directed to Regulation 4 of the CDM 2015 Regulations: Client duties in relation to managing projects



-  White thermoplastic road marking, see relevant sign and line drawing for details
-  Primrose line marking, see relevant sign and line drawing for details
-  Existing gully
-  Existing lamp column
-  Existing Tree



Sheet 11
END

Rev / Date	Description	Drn	Chk'd
 Unit 16 The Aquarium, 1-7 King Street, Reading, RG1 2AN Tel: 01189560909 reading@philjonesassociates.co.uk www.philjonesassociates.co.uk			
Client			
Sustrans			
Project			
Quietway 07 Lambeth - Detailed Design			
Drawing			
Gipsy Hill General Arrangement Sheet 11 of 11			
Drawn by: JMQ _{28/09/2016}		Scale:	
Checked by: SUS _{28/10/2016}		1:250 @ A3	
Drawing No.		Revision	
Q7-D-GA-19-00-04		-	
© Crown copyright and database rights 2015 Ordnance Survey 100035971 / 0159			